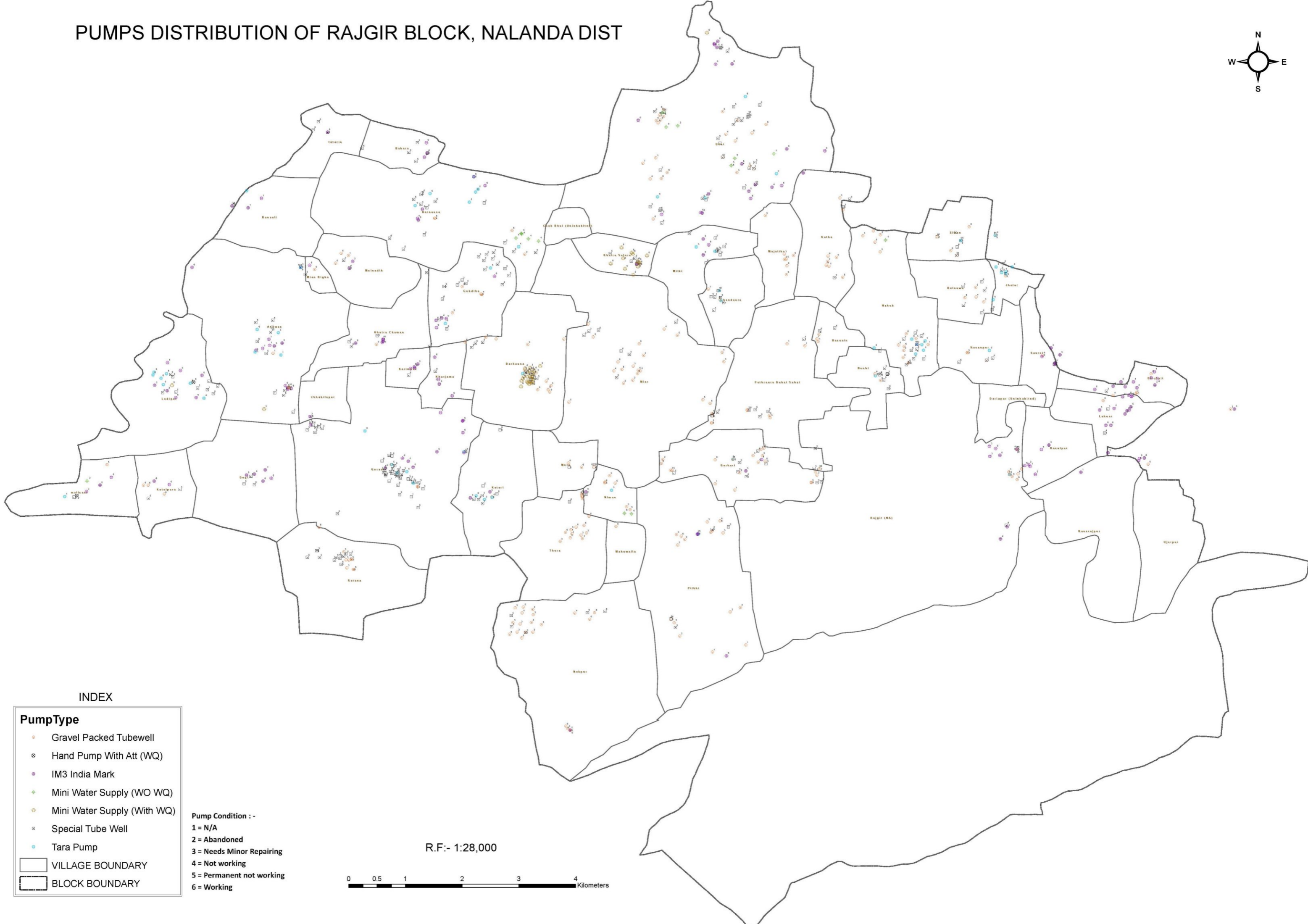
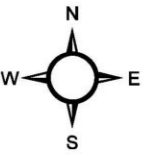


# PUMPS DISTRIBUTION OF RAJGIR BLOCK, NALANDA DIST



## INDEX

### PumpType

- Gravel Packed Tubewell
- ⊗ Hand Pump With Att (WQ)
- IM3 India Mark
- ◆ Mini Water Supply (WO WQ)
- Mini Water Supply (With WQ)
- Special Tube Well
- Tara Pump

### Pump Condition :-

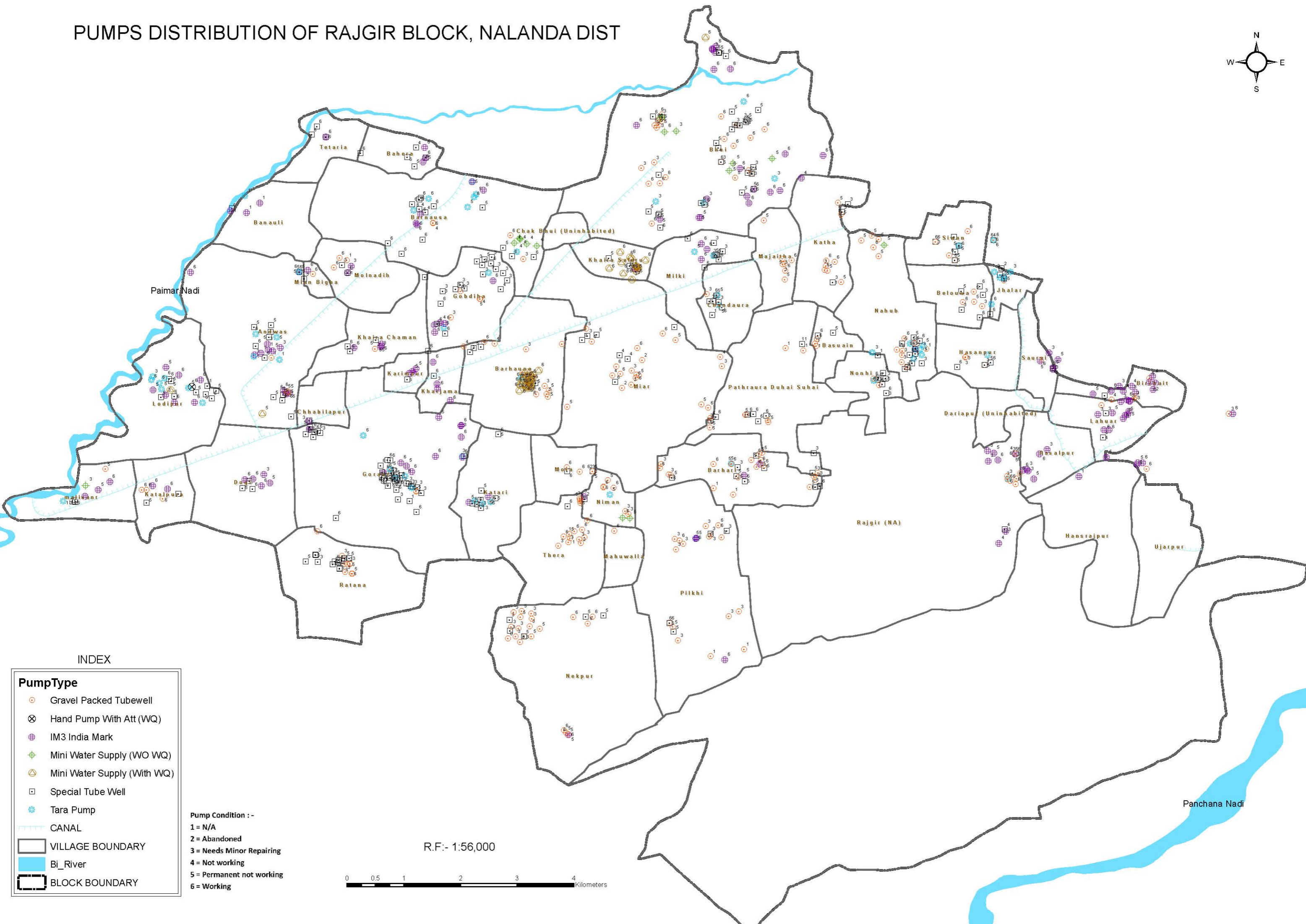
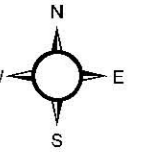
- 1 = N/A
- 2 = Abandoned
- 3 = Needs Minor Repairing
- 4 = Not working
- 5 = Permanent not working
- 6 = Working

- VILLAGE BOUNDARY
- BLOCK BOUNDARY

R.F:- 1:28,000



# PUMPS DISTRIBUTION OF RAJGIR BLOCK, NALANDA DIST



## INDEX

- PumpType**
- Gravel Packed Tubewell
  - ⊗ Hand Pump With Att (WQ)
  - ⊕ IM3 India Mark
  - ⊕ Mini Water Supply (WO WQ)
  - ⊕ Mini Water Supply (With WQ)
  - Special Tube Well
  - ⊕ Tara Pump
- CANAL**
- ▭ VILLAGE BOUNDARY
- ▭ Bi\_River
- ▭ BLOCK BOUNDARY

- Pump Condition :-**
- 1 = N/A
  - 2 = Abandoned
  - 3 = Needs Minor Repairing
  - 4 = Not working
  - 5 = Permanent not working
  - 6 = Working

R.F:- 1:56,000



Panchana Nadi

Paimar Nadi

Tetaria

Bahera

Banauli

Banousa

Chak Bhui (Uninhabited)

Khajura

Milki

Majalth

Katha

Siwan

Paimar Nadi

Miln Bigha

Molnadih

Gobdiha

Chakdara

Basuain

Nahub

Belouwa

Jhalar

Lodipur

Andwas

Khaja Chaman

Karimpur

Khajama

Barhaura

Miar

Pathraura Duhai Suhai

Nonhi

Hasanpur

Saurai

Dariapur (Uninhabited)

Basalpur

Lahuar

Birgaait

Masipani

Katalpur

Dudhauri

Gorai

Katari

Motpur

Niman

Barhar

Rajgir (NA)

Hansrajpur

Ujarpur

Ratana

Thera

Mahuwalla

Pilkhi

Nekpur